



A

uary - March, 2000

NEW ENGLAND
SEISMIC NETWORK




West

Voice: 617-253-7863 / FAX: 617-253-6385 / Email: cicerone@erl.mit.edu

DfcZ" :>c\b'9VY"

K Yghcb`CVgYfj Uhcfm







Figure 1: Map of stations of the New England Seismic Network

NESN Quarterly Seismicity Map



NESN Cumulative Seismicity Map




Figure 4: Seismicity for period October, 1975 - March, 2000.

[Return to Table of Contents](#)

Acknowledgments

We would like to thank the Undergraduate Research Opportunities Program (UROP) of MIT for its support to the network. Our map database has been developed in-house using ARCINFO and in part basemap data provided by ESRI, Inc. (Arcdata Online), USGS GTOPO30 Elevation Data, and TIGER/Line '94, '95, and '97 (US Census Bureau) spatial data.

References

Chaplin, M.P., Taylor, S.R., and Toksöz, M.N. (1980), A coda length magnitude scale for New England, Earthquake Notes, 51, 15-22.

Ebel, J.E. (1982), M