


A STUDY OF NEW ENGLAND SEISMICITY

Quarterly

IC NETWORK




Weston Observatory
381 Con
MA 02493

Earth Resources Lab
Massachusetts
Arlington Street
Cambridge, MA 02142

e

For more information on matters discussed.






--	--



Figure 2: Map of strong-motion stations of the New England Seismic Network (NESN) in operation during period July -

NESN Quarterly Seismicity Map



:][i fY" . '9Ufh\ei U_Y`Yd]WbhYfg`cWUHYX`VmH\Y`B9GB`Xi f]b[`dYf]cX`> `m! `GYdhYa VYfz`&\$\$%

NESN Cumulative Seismicity Map

