

---



---

# A STUDY OF NEW ENGLAND SEISMICITY

Quarterly Earthquake Report



October - December, 2000

*NEW ENGLAND  
SEISMIC NETWORK*



Weston Observatory  
381 Concord


Department of Technology  
42 Carleton Street  
Cambridge, MA 02142




[Retur](#) 



---

: cf'a cfY'jbZcfa Uhjcb'cb'a UHhYfg'X]gW ggYX


















Figure 1: Map of stations of the New England Seismic Network (NESN) in operation during period October - December, 2000. Also included are the US National Sed



Figure 2: Map of strong-motion stations of the New England Seismic Network (NESN) in operation during period October - December, 2000.

---

NESN Quarterly Seismicity Map

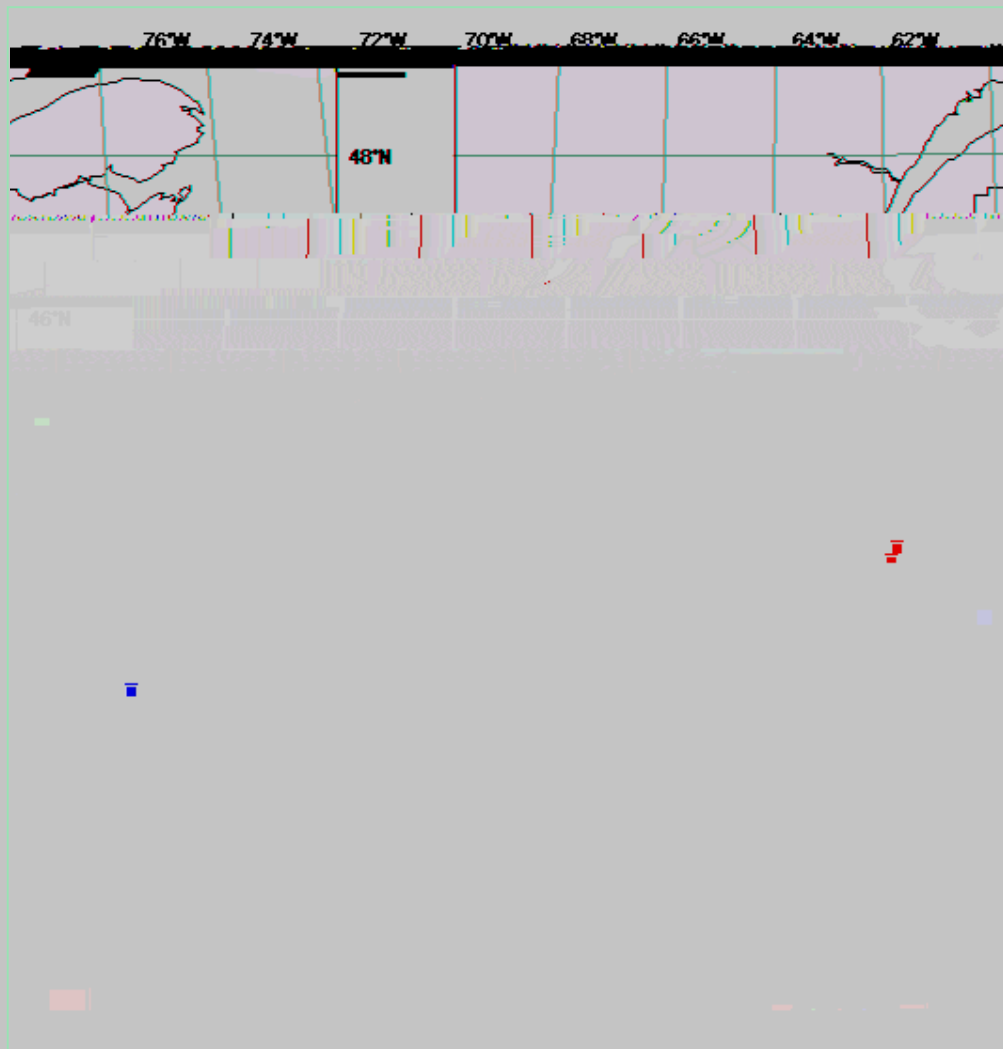


Figure 3: Earthquake epicenters located by the NESN during period October - December, 2000.

---

NESN Cumulative Seismicity Map

