



A STUDY OF NEW ENGLAND SEISMICITY

- , 000

NEW ENGLAND
SEISMIC NETWORK



Weston Observatory
381 Concord Road
Weston, MA 02493


Earth Resources Lab
Massachusetts Institute of Technology
42 Carleton Street
Cambridge, MA 02142

NEW ENGLAND SEISMIC NETWORK



>c\b'9"9VY'z'Df]bVkdU'=-bj Ygh[Urcf'
K Yghcb'CVgYfj Urcfm
8YdH'cZ; Yc'c[mUbX'; Ycd



recorded by the MIT NESN. The clienn












Figure 1: Map of stations of the New England Seismic Network (NESN) in operation during period July - September, 2000. Also included are the US National Seismic Network stations operating in New England during this period.

NESN Strong-Motion Station Map

Updated: July 12, 2011
Maintained by: Weston Observato